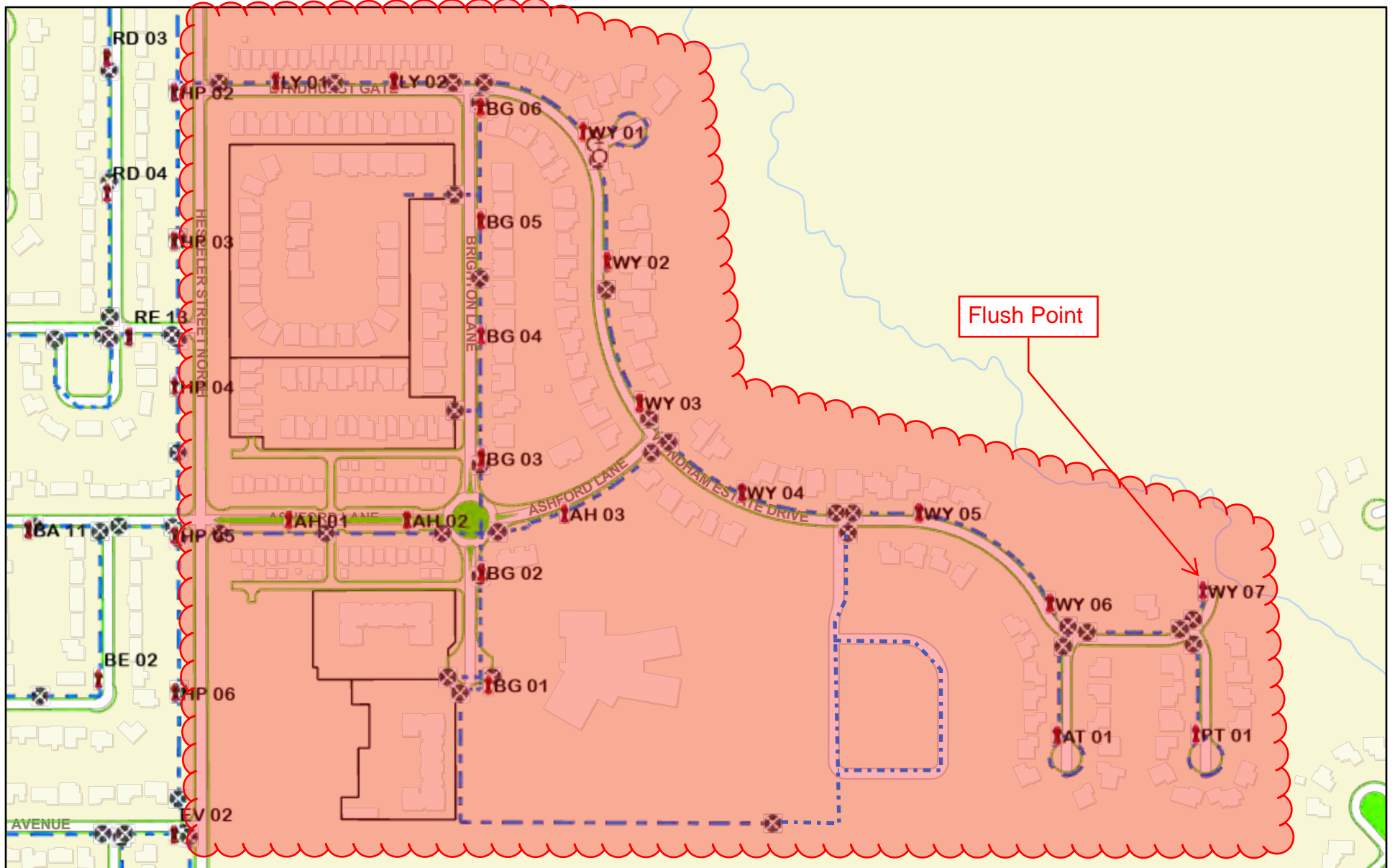
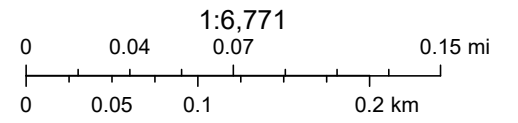


ArcGIS Web Map

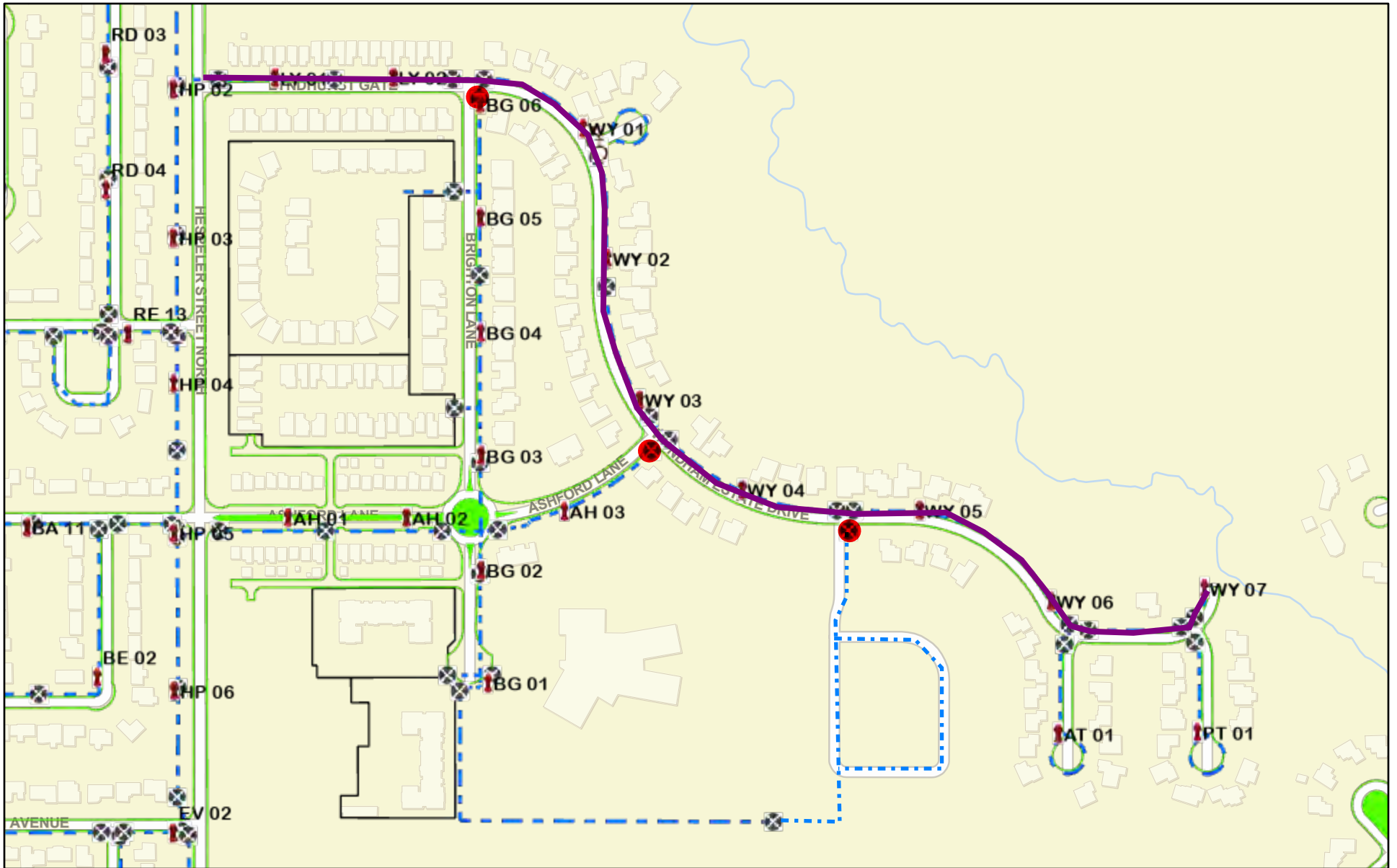


2021-09-28, 3:51:30 p.m.








- WMS Hydrant
- WMS Pipe
- Condo Common Area
- Road_Curb
- WMS Valve
- Road_Median
- WMS Curb Stop

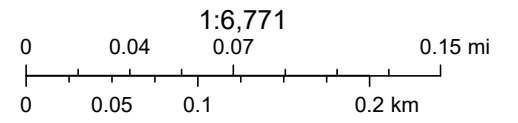


ArcGIS Web Map

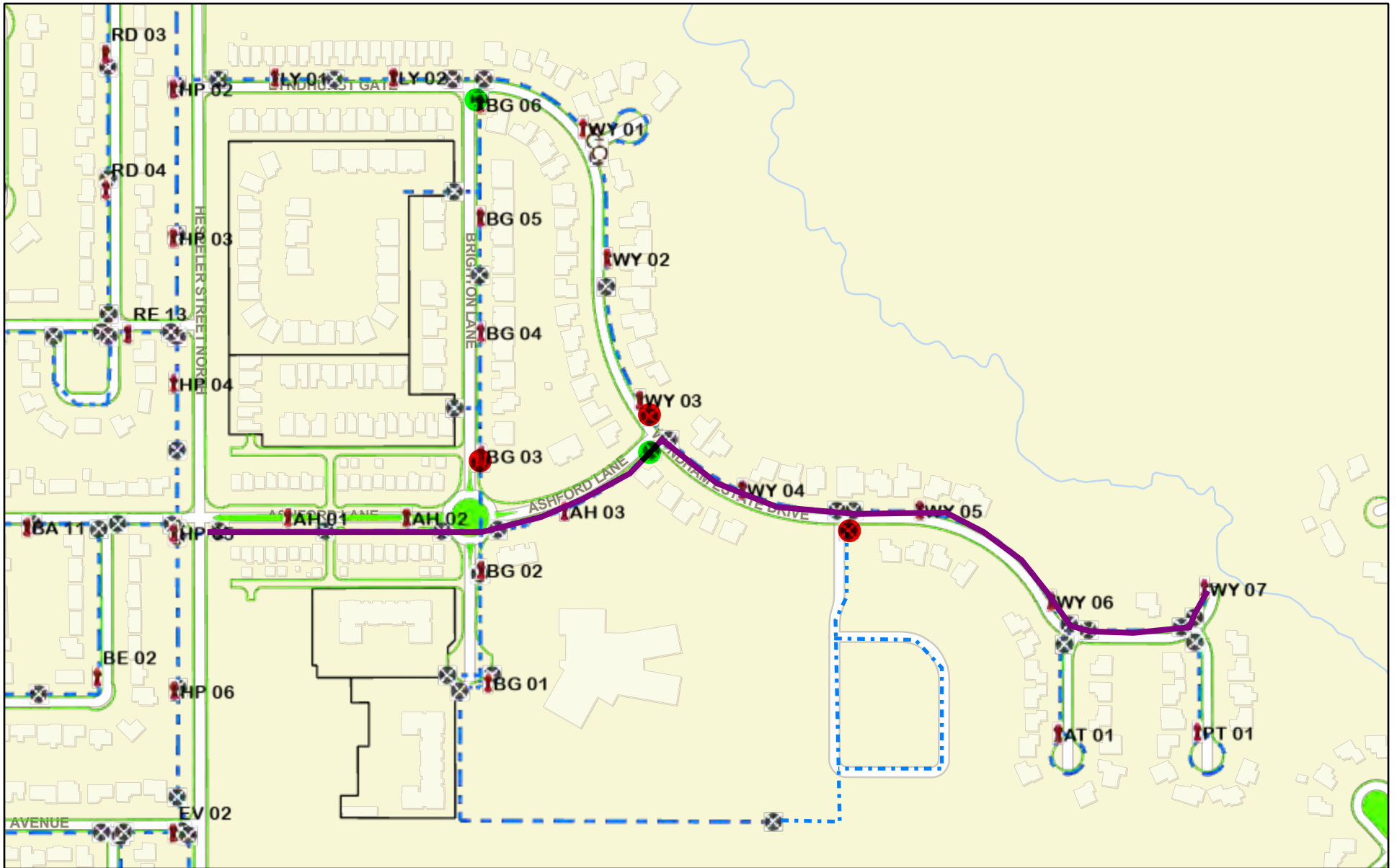


2021-09-28, 3:51:30 p.m.








-  WMS Hydrant
-  WMS Pipe
-  Condo Common Area
-  Road_Curb
-  WMS Valve
-  Road_Median
-  WMS Curb Stop

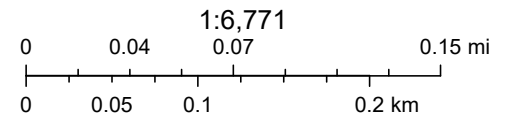


ArcGIS Web Map

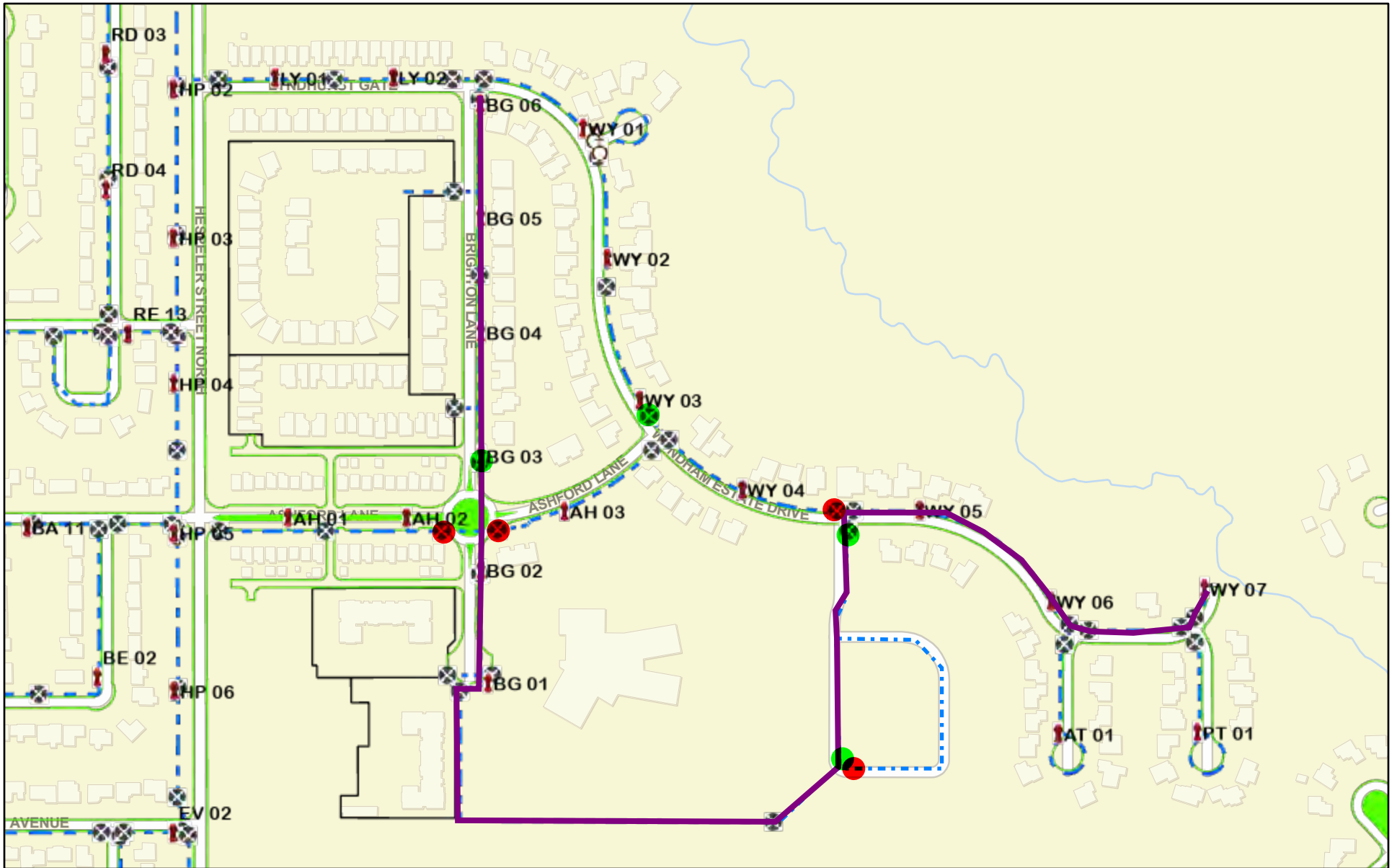


2021-09-28, 3:51:30 p.m.








-  WMS Hydrant
-  WMS Pipe
-  Condo Common Area
-  Road_Curb
-  WMS Valve
-  Road_Median
-  WMS Curb Stop




ArcGIS Web Map

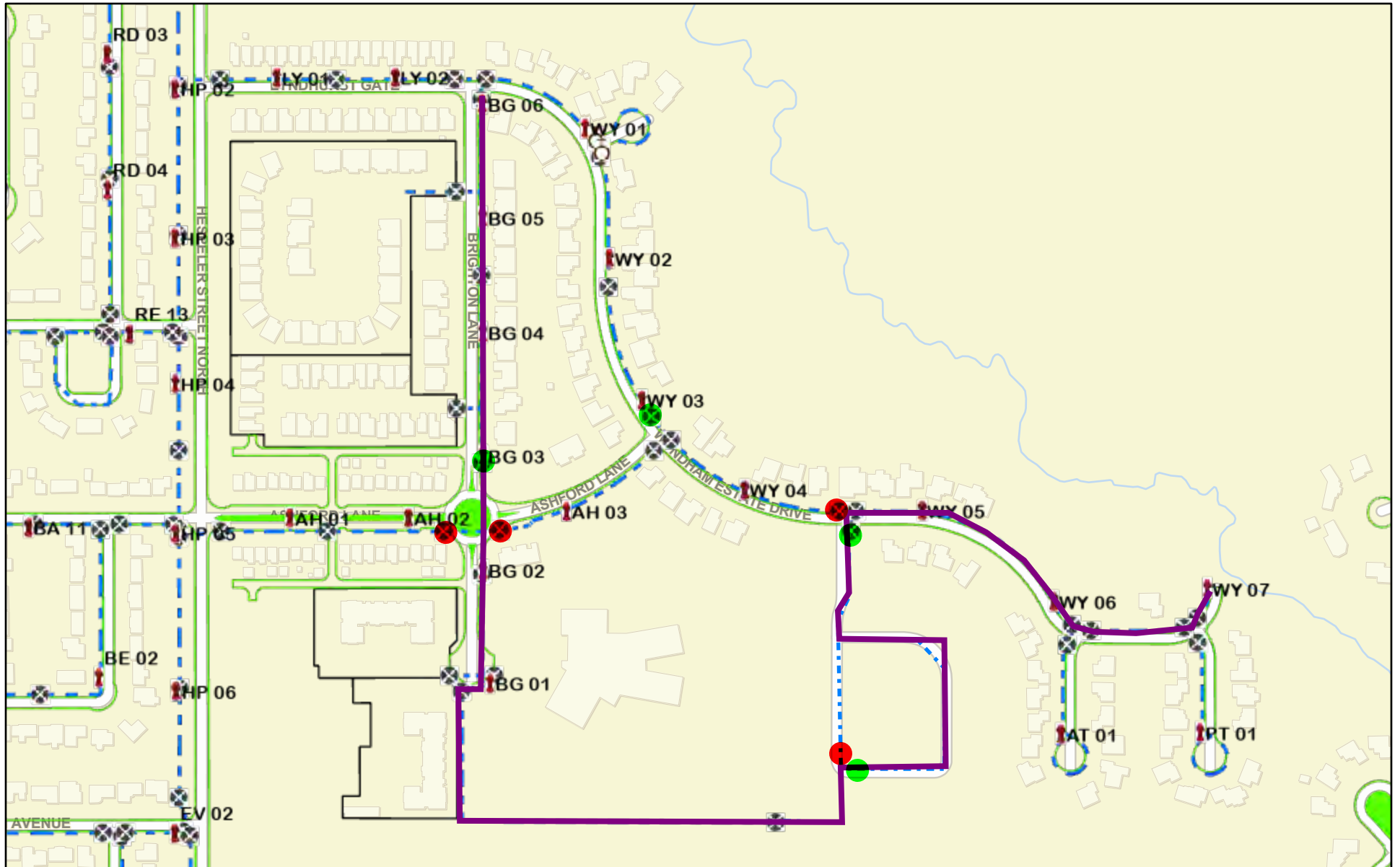


2021-09-28, 3:51:30 p.m.








-  WMS Hydrant
-  WMS Pipe
-  Condo Common Area
-  Road_Curb
-  WMS Valve
-  Road_Median
-  WMS Curb Stop




ArcGIS Web Map

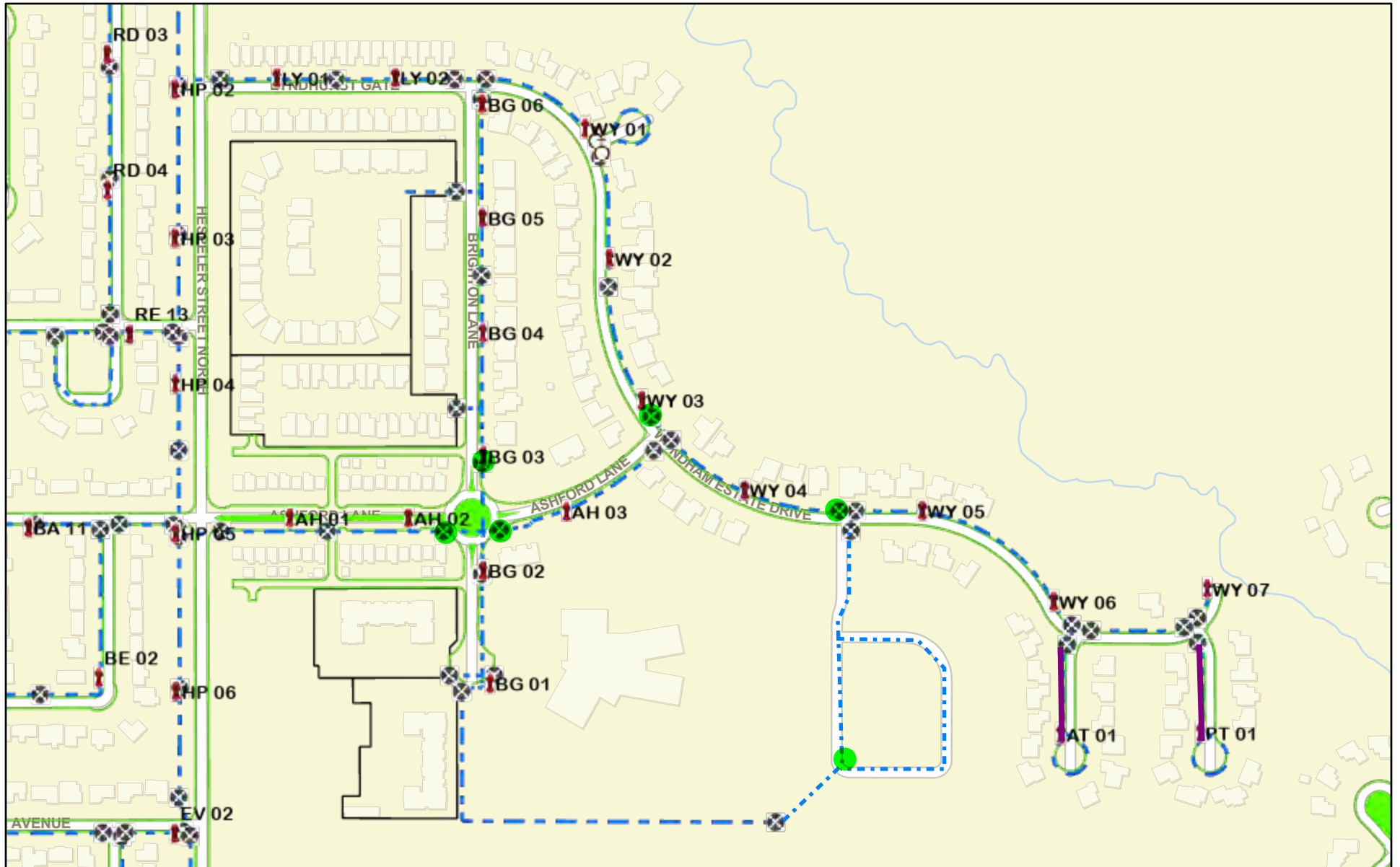


2021-09-28, 3:51:30 p.m.








-  WMS Hydrant
-  WMS Pipe
-  Condo Common Area
-  Road_Curb
-  WMS Valve
-  Road_Median
-  WMS Curb Stop



ArcGIS Web Map



2021-09-28, 3:51:30 p.m.

-  WMS Hydrant
-  WMS Pipe
-  Condo Common Area
-  Road_Curb
-  WMS Valve
-  Road_Median
-  WMS Curb Stop

